


Drone

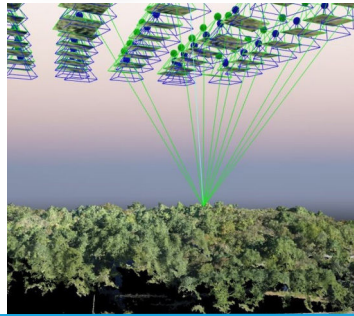
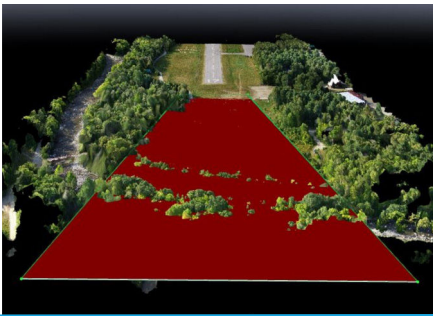


SAFE & EFFICIENT DATA COLLECTION

Emerging technology has allowed us to develop innovative solutions to data collection, infrastructure inspection and public outreach. The unremitting pace of technological advancements allows us to perform many of these tasks in a more cost-efficient manner. Every mission flown by our in-house FAA Section 107 Remote Pilot Operators is rooted in the pilots' great depth of experience and passion for aviation.



2D & 3D orthophoto mosaics



Drone/sUAS Services:

Roadways: Pavement condition analysis, traffic pattern studies & mitigation, signal analysis, aerial mapping & survey, public outreach

Bridges: Structure inspection, maintenance planning, stream/river embankment conditions, documentation, public outreach

Airports: Obstruction analysis, pavement condition evaluation, wildlife & fence line monitoring, aerial mapping & survey, public outreach

Construction: Construction status documentation, earthwork displacement & material volumetrics, natural resource protection documentation

How we help:

Our remote pilot operators are actively engaged within the drone industry and have a thorough understanding of airspace regulations and safety requirements. We are prepared to develop a custom flight mission to match specific project needs.

